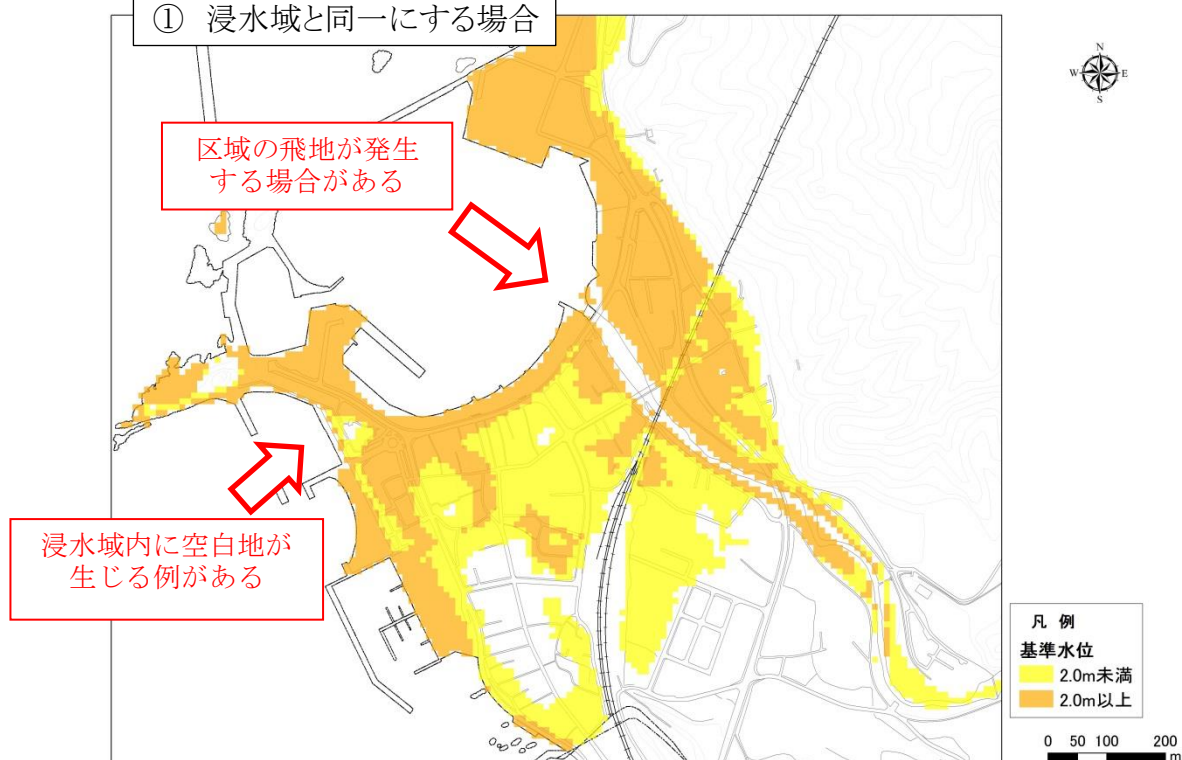


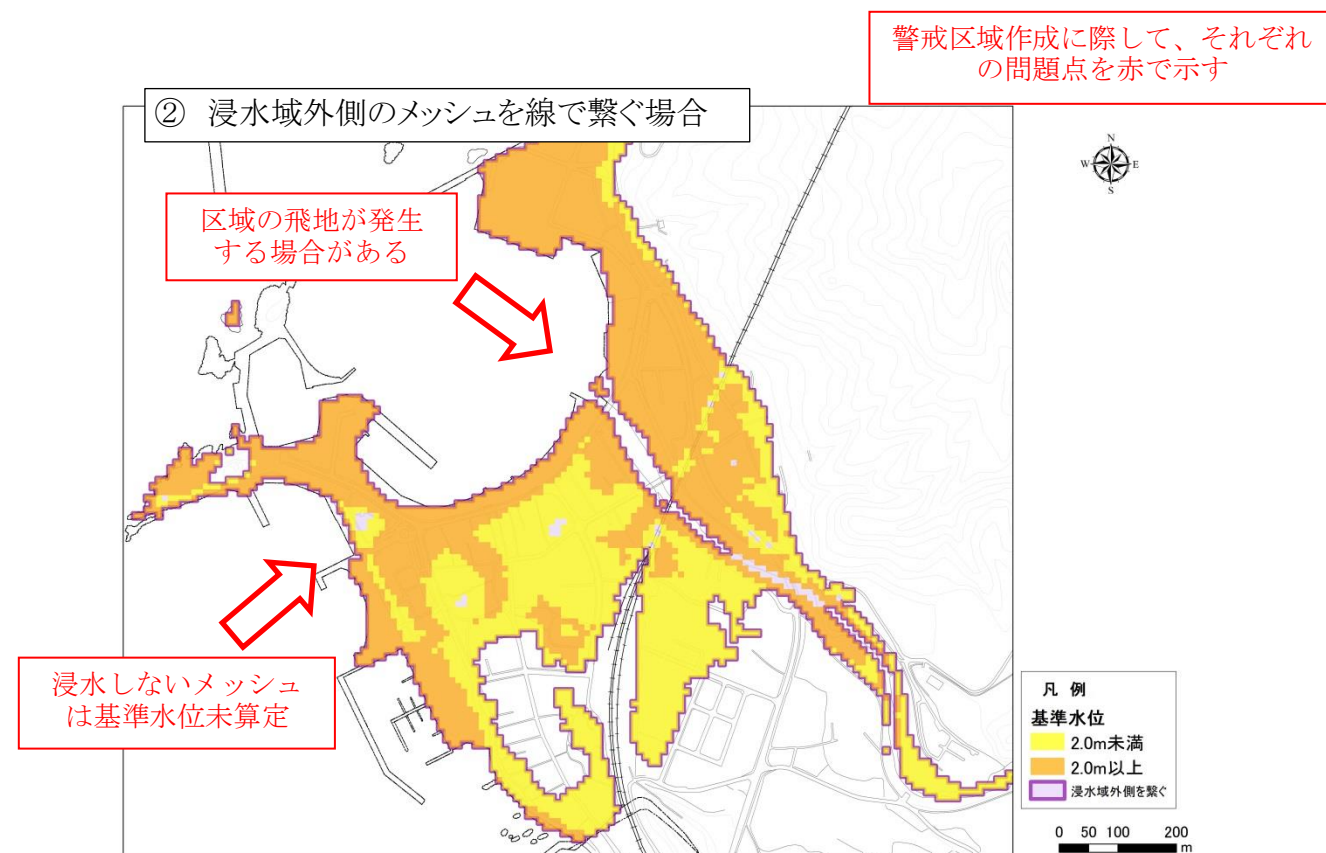
津波災害警戒区域等指定範囲のイメージ

○鶴岡市鼠ヶ関地区

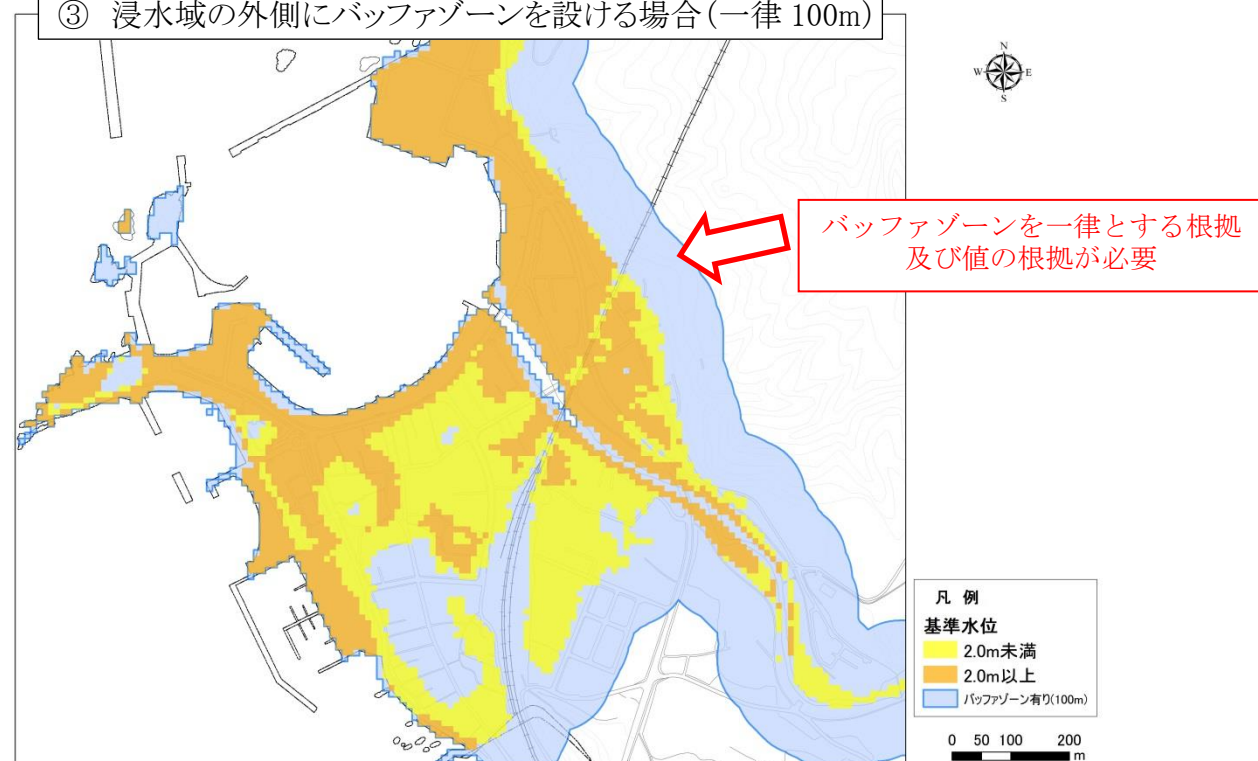
① 浸水域と同一にする場合



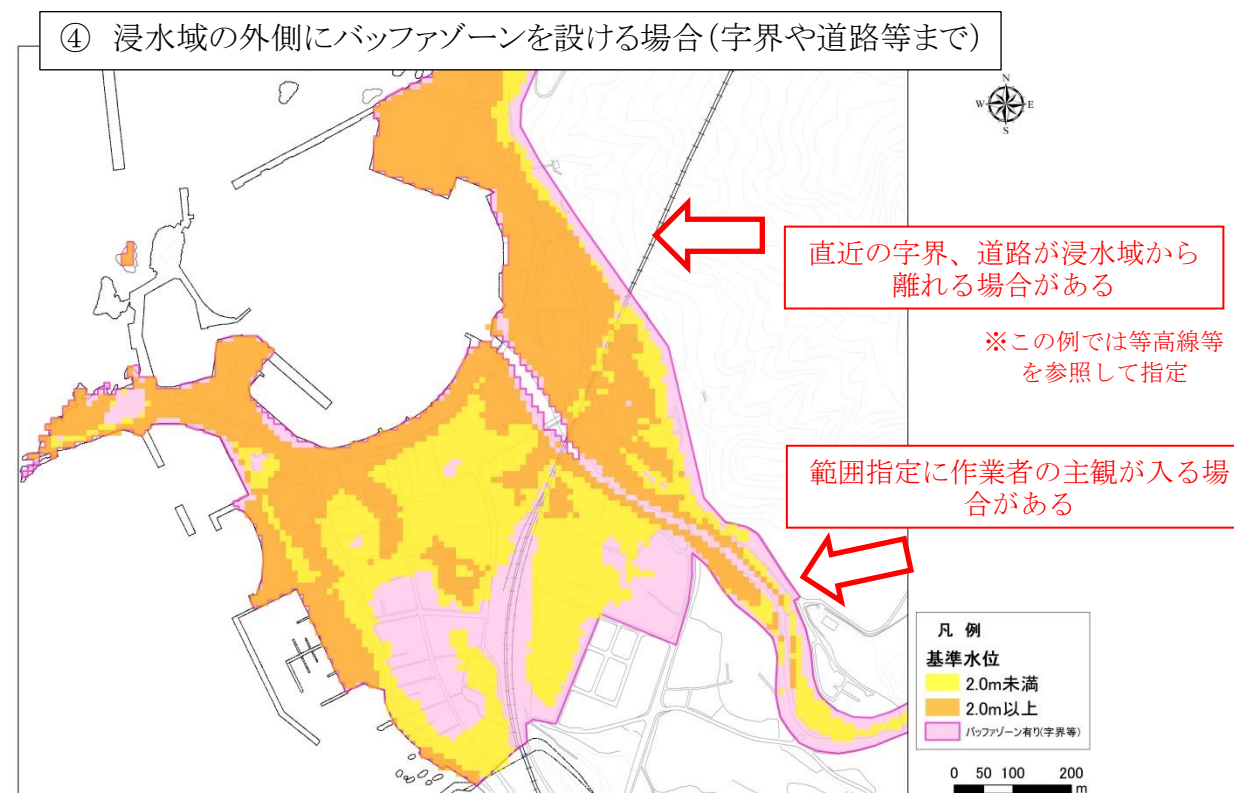
② 浸水域外側のメッシュを線で繋ぐ場合



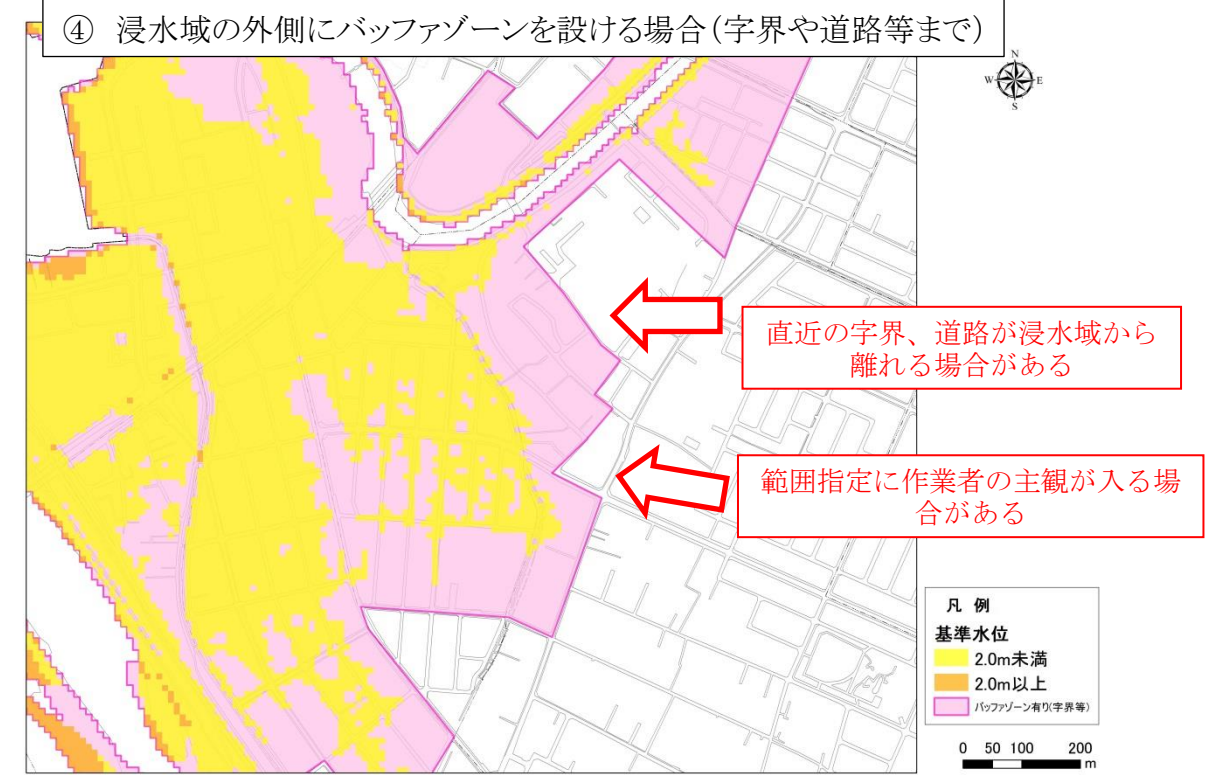
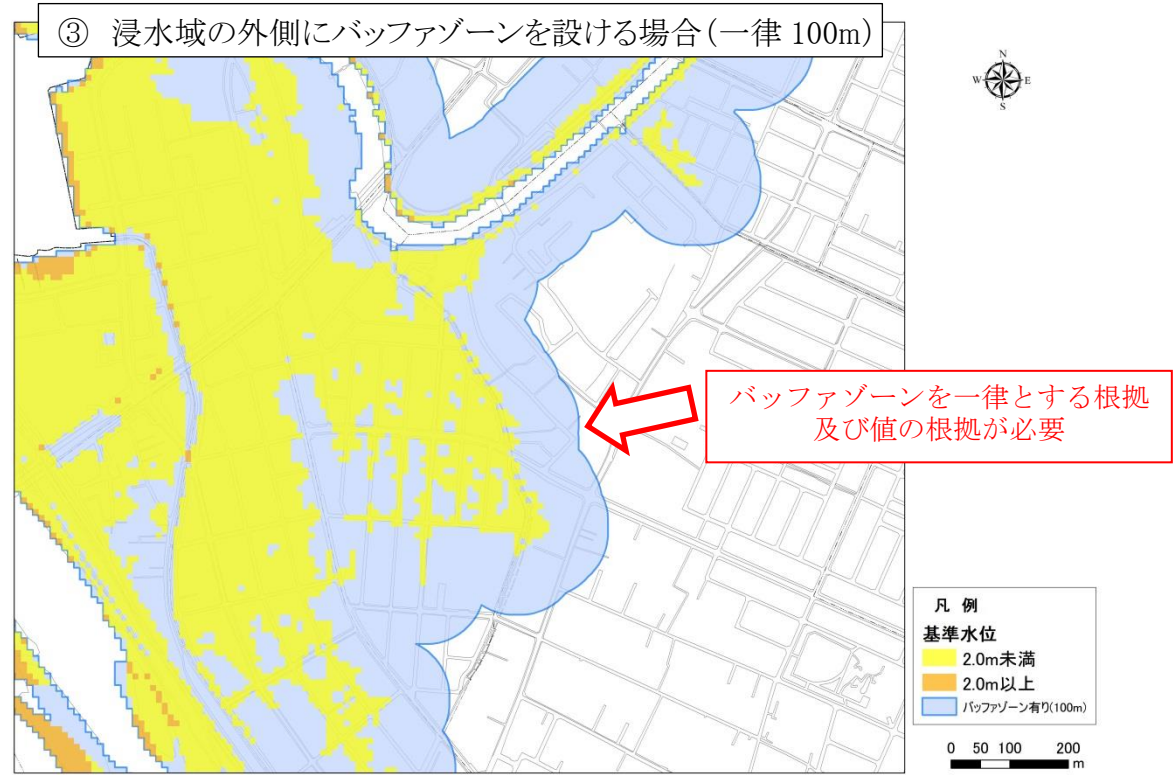
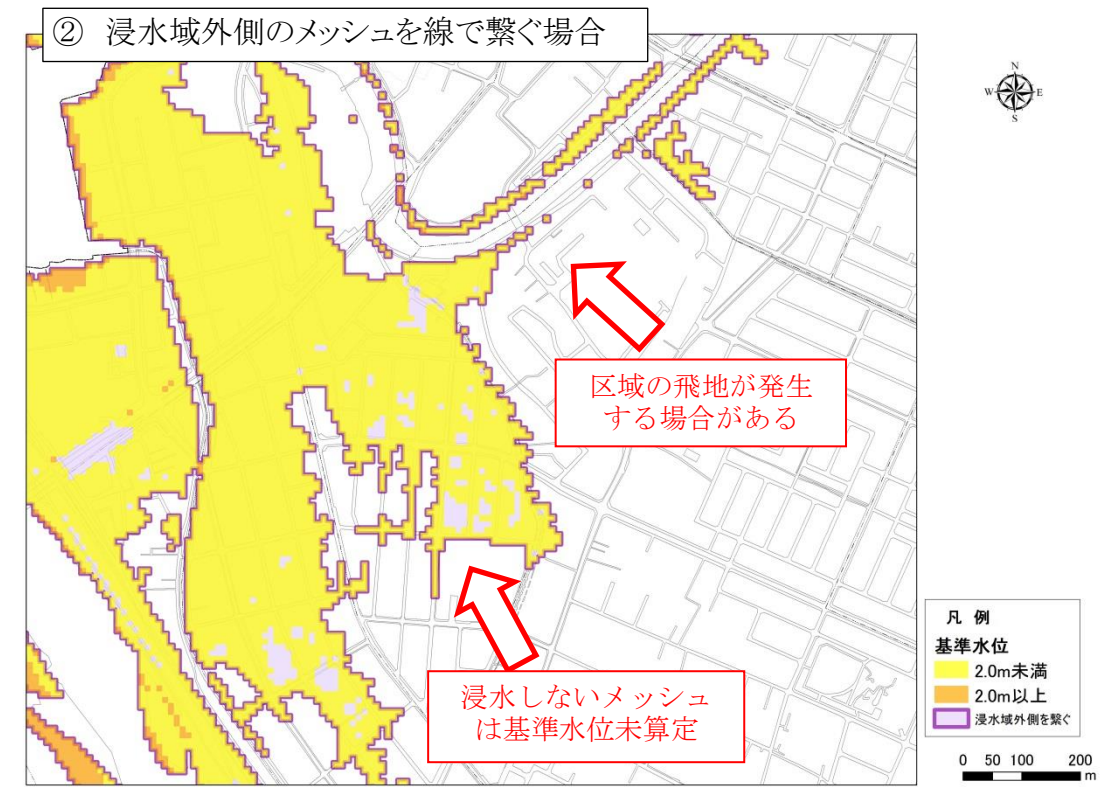
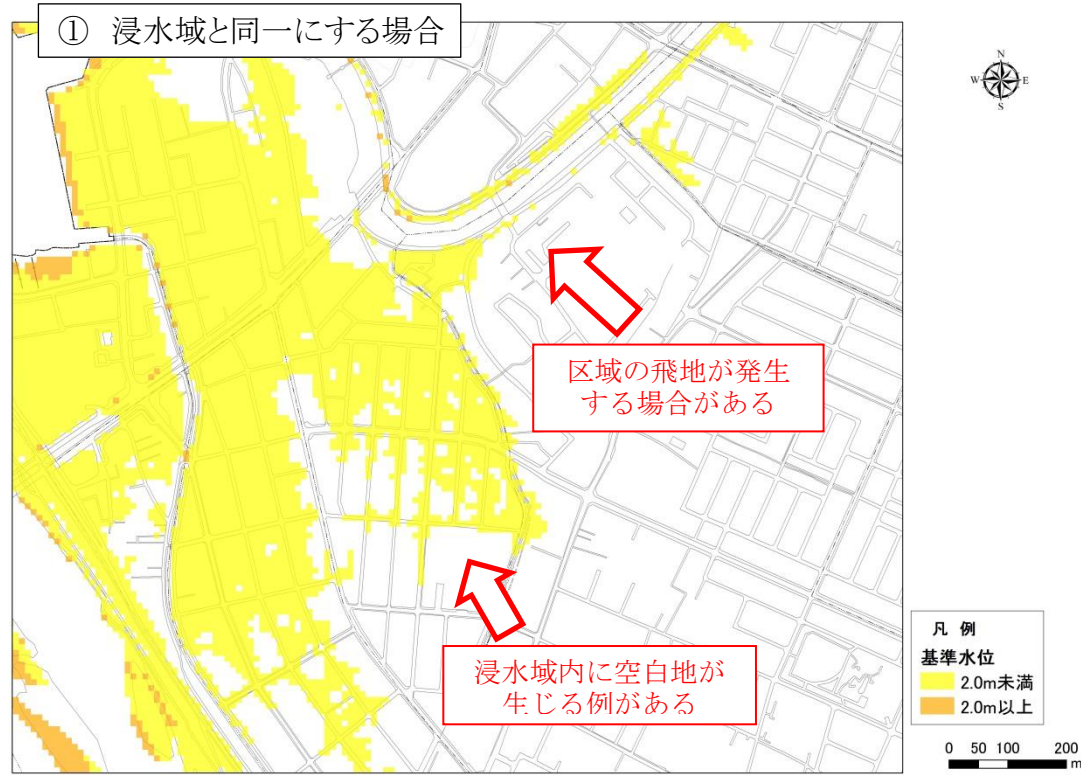
③ 浸水域の外側にバッファゾーンを設ける場合(一律100m)



④ 浸水域の外側にバッファゾーンを設ける場合(字界や道路等まで)



○酒田市市街地周辺



○遊佐町吹浦地区

